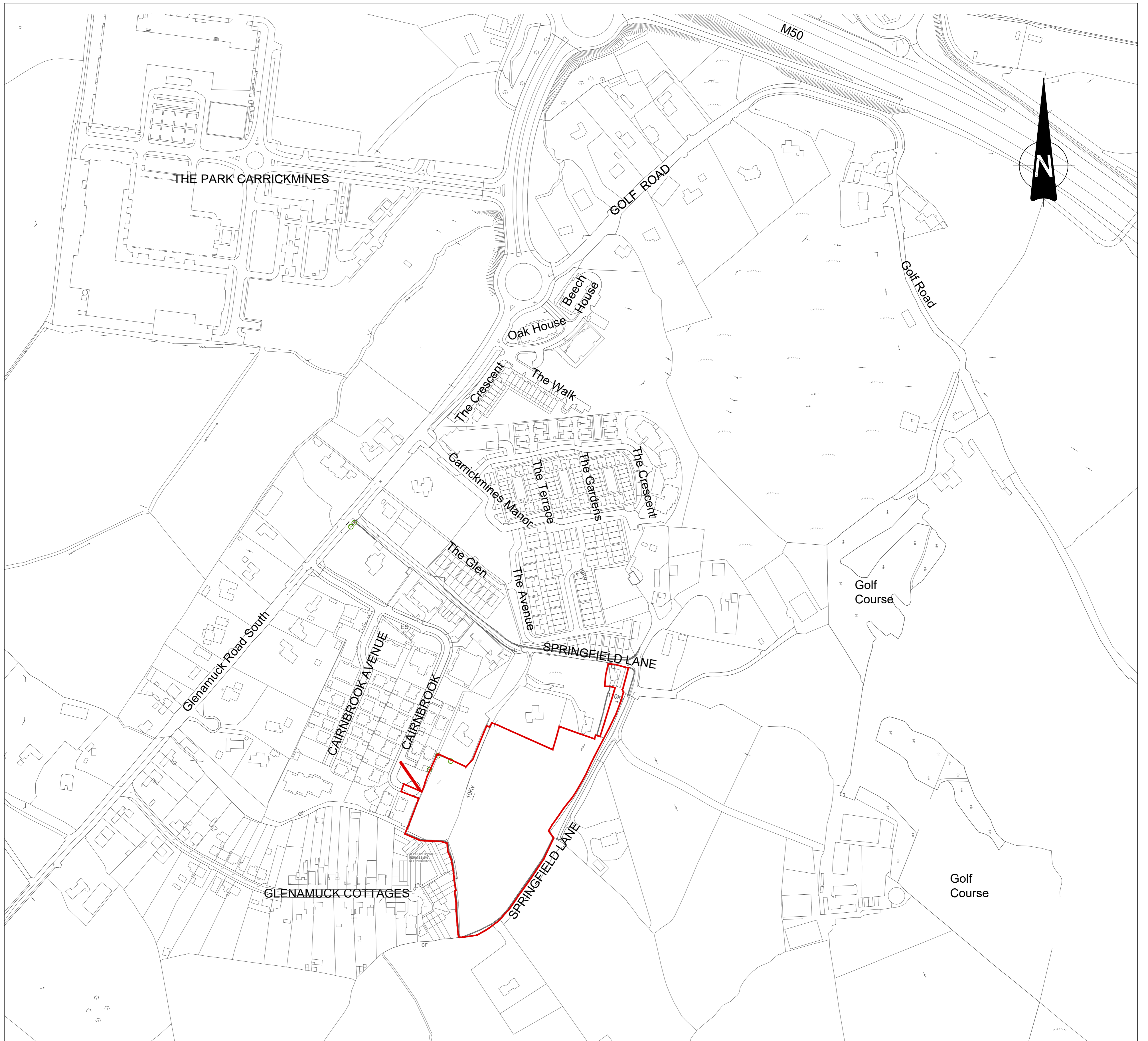


NOTES:

- DO NOT SCALE. USE FIGURED DIMENSIONS ONLY.
- THIS DRAWING IS TO BE READ IN CONJUNCTION WITH ALL OTHER RELEVANT ARCHITECTURAL AND ENGINEERING DRAWINGS.

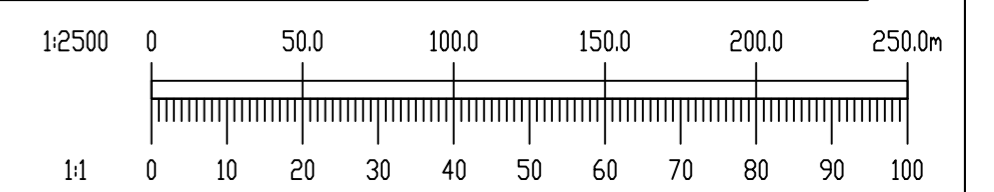
LEGEND:


 INDICATES EXTENT OF PLANNING BOUNDARY



PLAN VIEW – SITE LOCATION PLAN

SCALE 1:2500 @A1



 Ordnance Survey Ireland Licence No. EN 0006022 © Ordnance Survey Ireland/Government of Ireland.

REV.	DATE	AMENDMENT	DRN	APPD
02/08/22		ISSUED FOR PLANNING	MS	JG

STATUS **FOR PLANNING ONLY NOT FOR CONSTRUCTION**

 **Waterman Moylan**
Engineering Consultants
BLOCK S, EASTPOINT BUSINESS PARK, ALFIE BYRNE ROAD, DUBLIN D03 H3F4 IRELAND.
Tel: (01) 664 8900 Fax: (01) 661 3618
Email: info@waterman-moylan.ie www.waterman-moylan.ie

CLIENT	GRAFTON ISSUER DAC
ARCHITECT	OMP ARCHITECTS
PROJECT	RESIDENTIAL DEVELOPMENT AT CARRICKMINES GREAT GLENAMUCK ROAD SOUTH DUBLIN 18
TITLE	SITE LOCATION PLAN

DRAWN	DESIGNED	APPROVED	DATE
NFA	LRG	JG	JULY 2022
SCALE	JOB NO.	DRG. NO.	REVISION
AS SHOWN @A1	21-111	P001	