






SITE LOCATION MAP

Ordnance Survey Ireland
 Licence No. CYAL50241973
 OS Map Ref. 3456C,3517A
 © Ordnance Survey and Government of Ireland

Right of Way 
 Area Subject to Deed of Easement 
 Site Boundary 

There are no adjoining lands under the control of the Applicant

| Revision Description | Date | Rev. No. | Issued by |
|----------------------|------|----------|-----------|
| | | | |
| | | | |
| | | | |
| | | | |
| | | | |
| | | | |
| | | | |
| | | | |
| | | | |
| | | | |

Any reference to fire safety design or performance is presented for coordination purposes only. Refer only to the granted Fire Safety Certificate, and fire consultant's information for fire safety design, specification and performance.

Figured dimensions only to be used. This drawing is copyright of O'Mahony Pike Architects Ltd. All information is shared as per approved use in accordance with ISO 19650-2:2018, Table 5; Standard Codes for Suitability of Models and Documents and the BEP. If the 'Status' field is empty, this information has been shared at S0 - WIP.

omahony pike

architecture | urban design **Dublin** **Cork**
 email: info@omahonypike.com The Chapel 26 South Mall
 tel: +353 1 202 7400 Mount St. Anne's Cork City
 fax: +353 1 283 0822 Milltown, Dublin 6 Co. Cork
 www.omahonypike.com D06 XNS2 Ireland T12 R2RV Ireland

Project: Carrickmines Great SHD
Location: Glenamuck Road South
Client: Grafton Issuer DAC

Project No.: 12044 **Scale @ A1:** 1:1000
Project Lead: MH **Date Printed:** 02.08.2022
Drawn By: SH **Current Rev.:** -
Model No.: 21044-OMP-00-SX-DR-A-1000
Purpose: STAGE 3 PLANNING

Drawing Title: SITE LOCATION MAP
Drawing No.: 21044-OMP-00-SX-DR-A-1000

